Aitutaki, Cook Islands

Natural Color Image

DigitalGlobe®



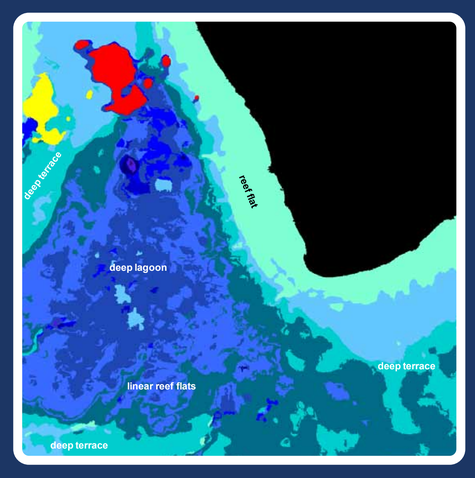

Coastal Applications Using WorldView-2

- Bathymetry
- Benthic Mapping
- Coastal Geomorphology
  - Sandy beaches, spits, beach ridges, mudflat dune complex
- Shoreline Mapping & Change
- Wave Pattern Recognition
- Wave Refraction

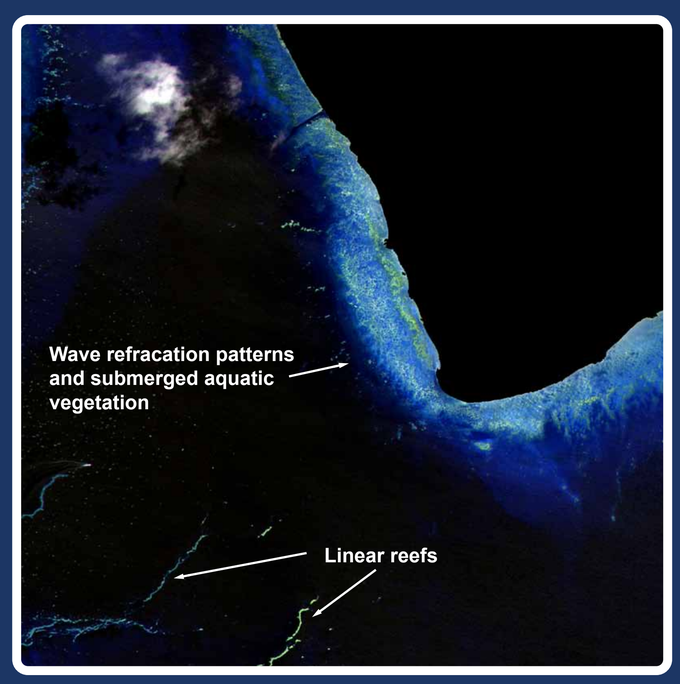

NIR2, NIR1, RE

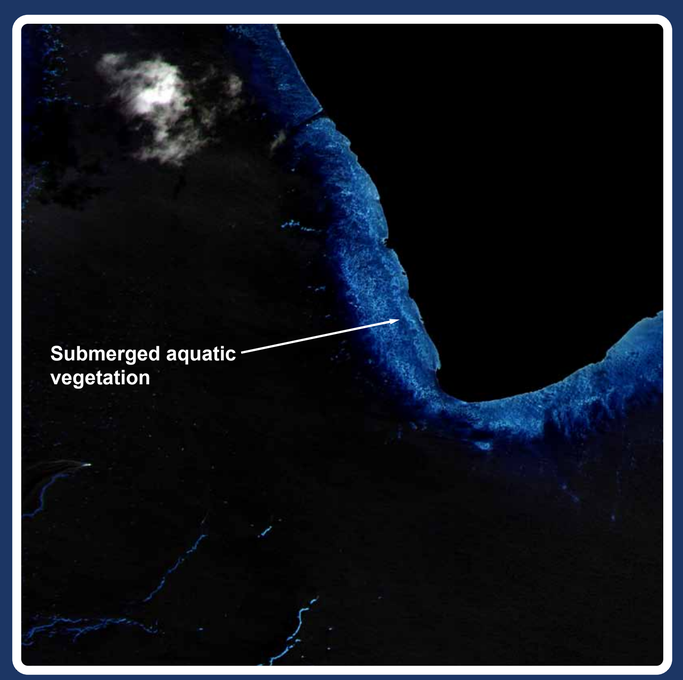

NIR1, RE, R

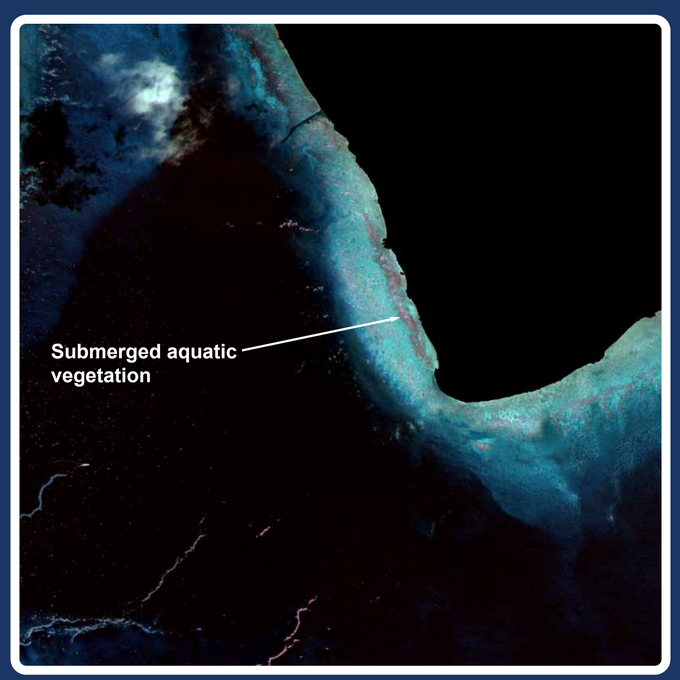

RE, R, Y

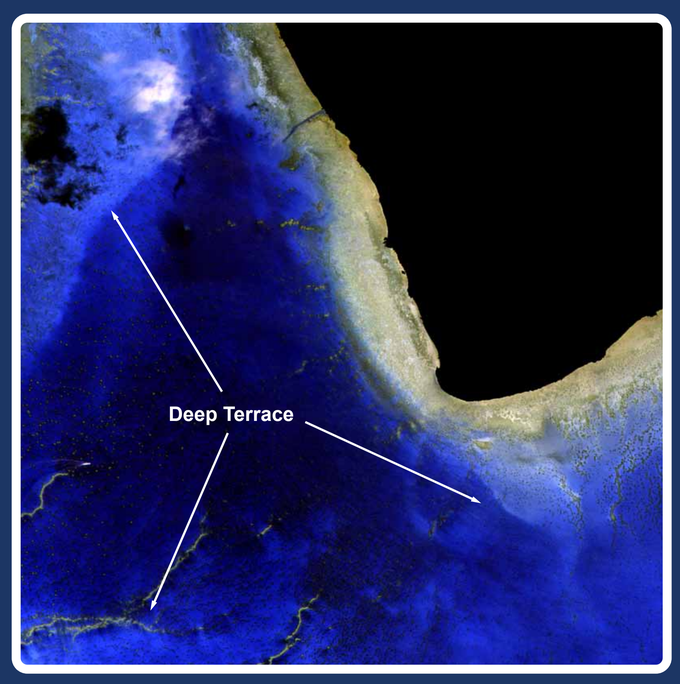

R, Y, G



Y, G, B



G, B, C