JACIE 2016

Fort Worth Convention Center, Fort Worth, Texas

April 12-14, 2016

FORT WORTH

Meeting Rooms 201-204
Ballroom
Canadian River
Red River
POTTER-BACON TRAIL
Brazos
Colorado
Albany
Fort Worth
Dallas
Sabine
El Paso
Pecos
GOODNIGHT - LOVING TRAIL
CHISHOLM TRAIL
SHAWNEE TRAIL
Waco
Trinity River
Austin
Guadalupe
Rio Grande
San Antonio
esri


EXHIBIT HALL

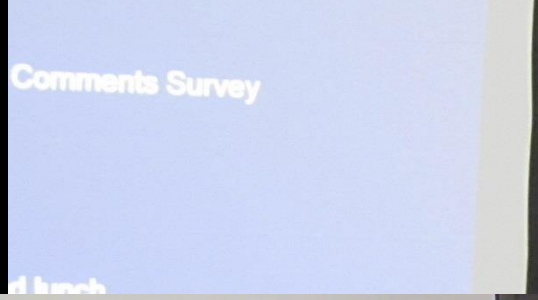
Comments Survey

Sat-3
propulsion
nt launch plans:
/, soon
km, 9:30 am sun sync orbit

EXIT

Dewberry

EXIT

2016 IGTF
asprs
IMAGING & GEOSPATIAL TECHNOLOGY FORUM
APRIL 11-15 | FORT WORTH, TX
Technical Exhibition
& Demonstrations
In Exhibit Hall
Tuesday, April 12, 4:00 pm – 7:00 pm
Grand Opening with Refreshments at 5:30 pm
Wednesday, April 13, 9:30 am – 5:00 pm
Refreshments at 9:30 am
Lunch & Learn from 11:30 am – 1:00 pm
Refreshments at 2:30 pm
Thursday, April 14, 9:30 am – 7:00 pm
Refreshments at 9:30 am
Lunch and Learn from 11:30 am – 1:00 pm
Refreshments at 3:30 pm
with Dr. Jyotika Virmani, XPRIZE
K-12 Student Tour of Exhibits 3:30 pm – 5:30 pm
Closing Exhibition with Refreshments at 5:30 pm
WELCOME TO
IGTF 2016
ASPRS Annual Conference &
co-located JACIE Workshop
13TH ST. ENTRY
CONCESSIONS
asprs
JACIE
USDA
USGS
ASPRS Gratefully Acknowledges
the Generosity of our
Sponsors and Exhibitors
Diamond Sponsors
esri
HARRIS
HEXAGON
HEXAGON
Leica
Platinum Sponsors
DAT/EM
Galantis
NovAtel
Taylor & Francis Group
SAM
ULTRACAM
Silver Sponsor
WOOLPERT

EXIT

EXIT


lications
er, Bill Baugh

from DG-AComp to give
be "perfect")
e 3 (top box), Min and Max
9

EXIT

EXIT

many
of the on-
re through
otential to
on role
objective is
nt, and
this


PLANET LABS
DOVE

Outline
1. Planet Labs Overview
2. PlanetScope Constellation
3. Radiometric Calibration Strategy
4. Calibration Technique
5. Calibration Processing
6. Calibration Status

PLANET
LABS

ing and Earth surface
g
tically installed
ownlink ~225 GB/day
ns the platform,
pointing schedules,
data rights in
with partners
launched in "soft

DLR DESIS Data Management System
Data Storage
DESIS data +
Auxilary data
Orthoimage
Reflectance
Scientific Partners

EXIT

EXIT

EXIT

PANTHER CITY FOUN
2009
FORT WORTH
PANTHER CITY

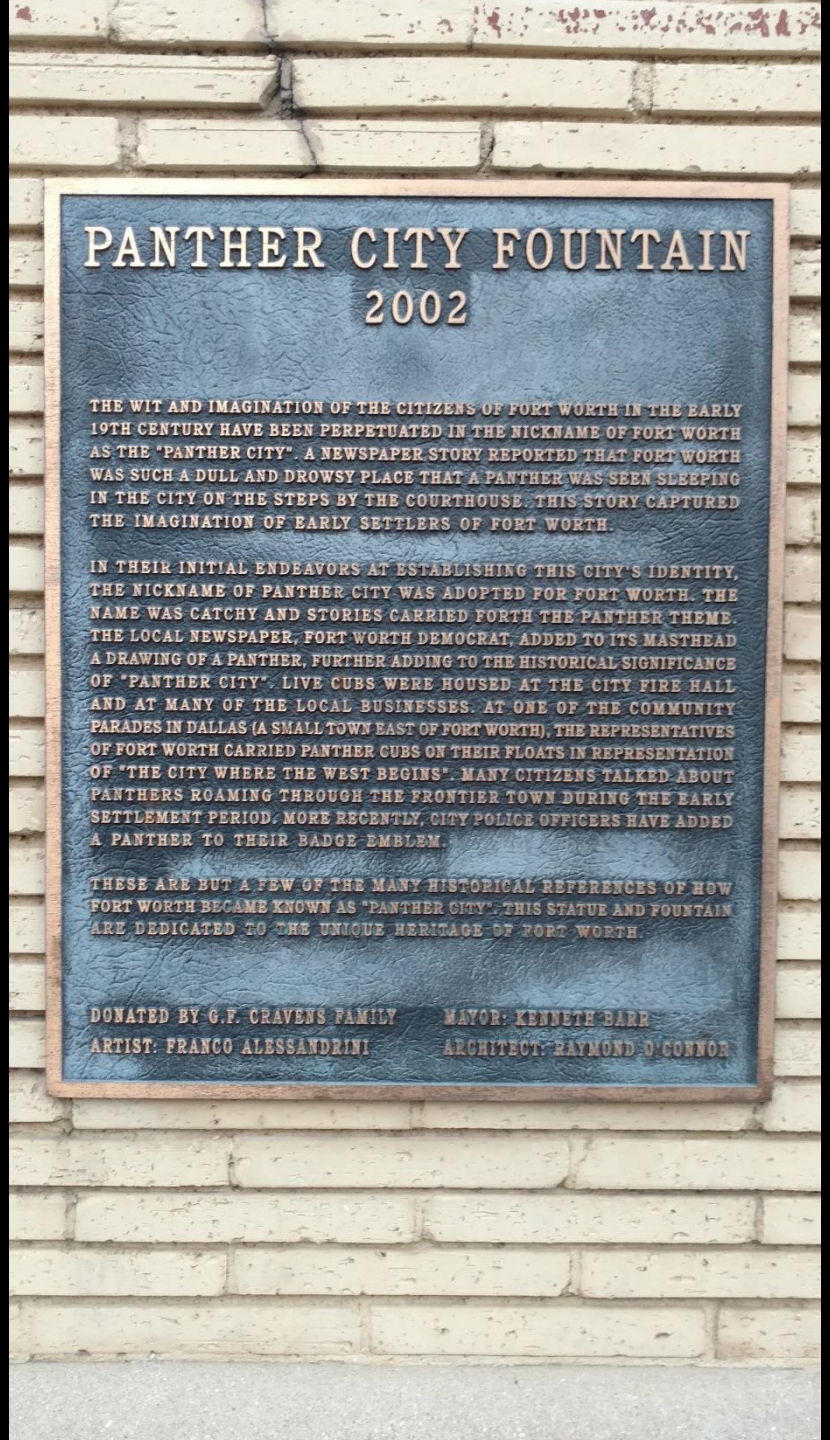
PANTHER CITY FOUNTAIN
2002
THE WIT AND IMAGINATION OF THE CITIZENS OF FORT WORTH IN THE EARLY 19TH CENTURY HAVE BEEN PERPETUATED IN THE NICKNAME OF FORT WORTH AS THE "PANTHER CITY". A NEWSPAPER STORY REPORTED THAT FORT WORTH WAS SUCH A DULL AND DROWSY PLACE THAT A PANTHER WAS SEEN SLEEPING IN THE CITY ON THE STEPS BY THE COURTHOUSE. THIS STORY CAPTURED THE IMAGINATION OF EARLY SETTLERS OF FORT WORTH.
IN THEIR INITIAL ENDEAVORS AT ESTABLISHING THIS CITY'S IDENTITY, THE NICKNAME OF PANTHER CITY WAS ADOPTED FOR FORT WORTH. THE NAME WAS CATCHY AND STORIES CARRIED FORTH THE PANTHER THEME. THE LOCAL NEWSPAPER, FORT WORTH DEMOCRAT, ADDED TO ITS MASTHEAD A DRAWING OF A PANTHER, FURTHER ADDING TO THE HISTORICAL SIGNIFICANCE OF "PANTHER CITY". LIVE CUBS WERE HOUSED AT THE CITY FIRE HALL AND AT MANY OF THE LOCAL BUSINESSES. AT ONE OF THE COMMUNITY PARADES IN DALLAS (A SMALL TOWN EAST OF FORT WORTH), THE REPRESENTATIVES OF FORT WORTH CARRIED PANTHER CUBS ON THEIR FLOATS IN REPRESENTATION OF "THE CITY WHERE THE WEST BEGINS". MANY CITIZENS TALKED ABOUT PANTHERS ROAMING THROUGH THE FRONTIER TOWN DURING THE EARLY SETTLEMENT PERIOD. MORE RECENTLY, CITY POLICE OFFICERS HAVE ADDED A PANTHER TO THEIR BADGE-EMBLEM.
THESE ARE BUT A FEW OF THE MANY HISTORICAL REFERENCES OF HOW FORT WORTH BECAME KNOWN AS "PANTHER CITY". THIS STATUE AND FOUNTAIN ARE DEDICATED TO THE UNIQUE HERITAGE OF FORT WORTH.
DONATED BY G.F. CRAVENS FAMILY
MAYOR: KENNETH BARR
ARTIST: FRANCO ALESSANDRINI
ARCHITECT: RAYMOND O'CONNOR

FORT


"A man may die,
nations may rise and fall,
but an idea lives on."

"A man may die,
nations may rise and fall,
but an idea lives on."
JOHN FITZGERALD KENNEDY
PRESIDENT OF THE UNITED STATES